

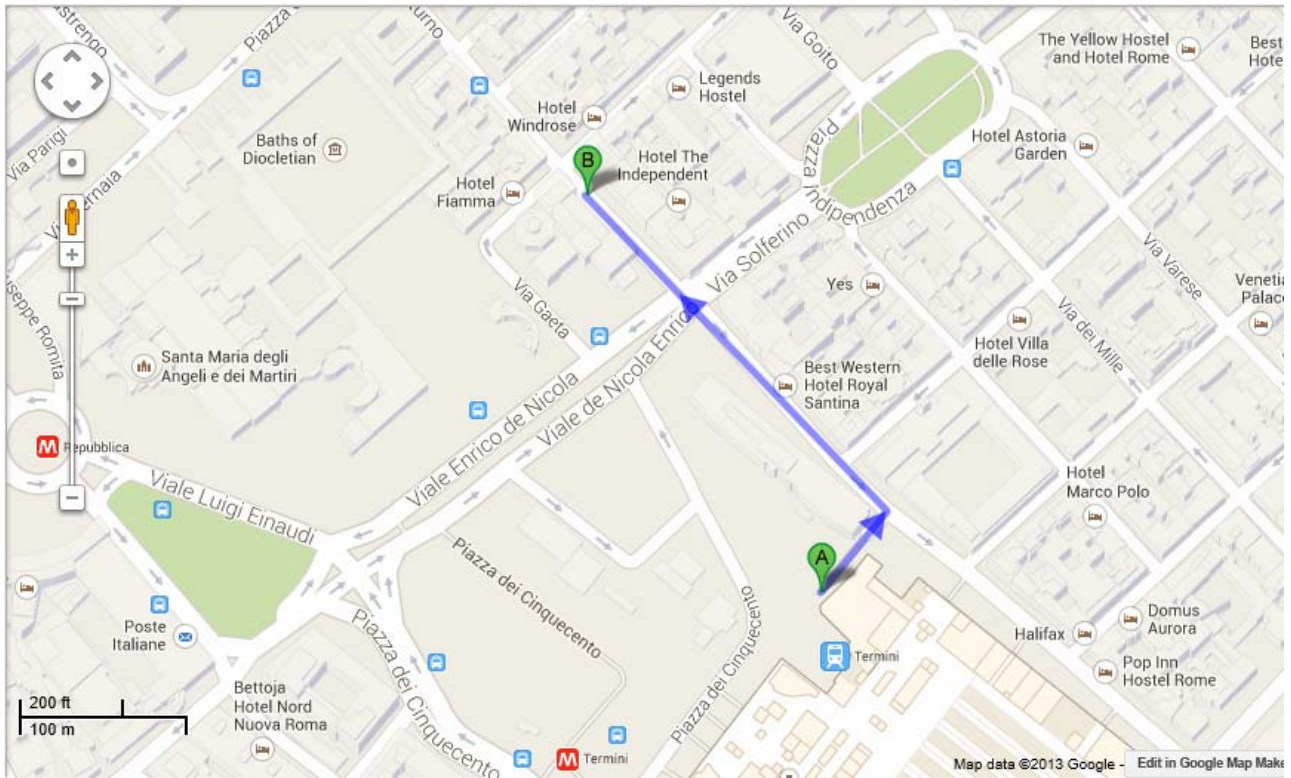
FROM FIUMICINO AIRPORT TO TERMINI STATION

Take the Train “Leonardo Express” (departure every 30 minutes) from Fiumicino Airport to Roma Termini. The one-way ticket price is 14 euros. There are two kind of trains, please take care of taking the red, white and green one.

For further information and to know the exact timetable, please check the following site:

<http://www.trenitalia.com/cms/v/index.jsp?vnextoid=f12f3bf7c819a110VgnVCM1000003f16f90aRCRD>

FROM TERMINI STATION (A) TO FORESTERIA LA SAPIENZA (B)



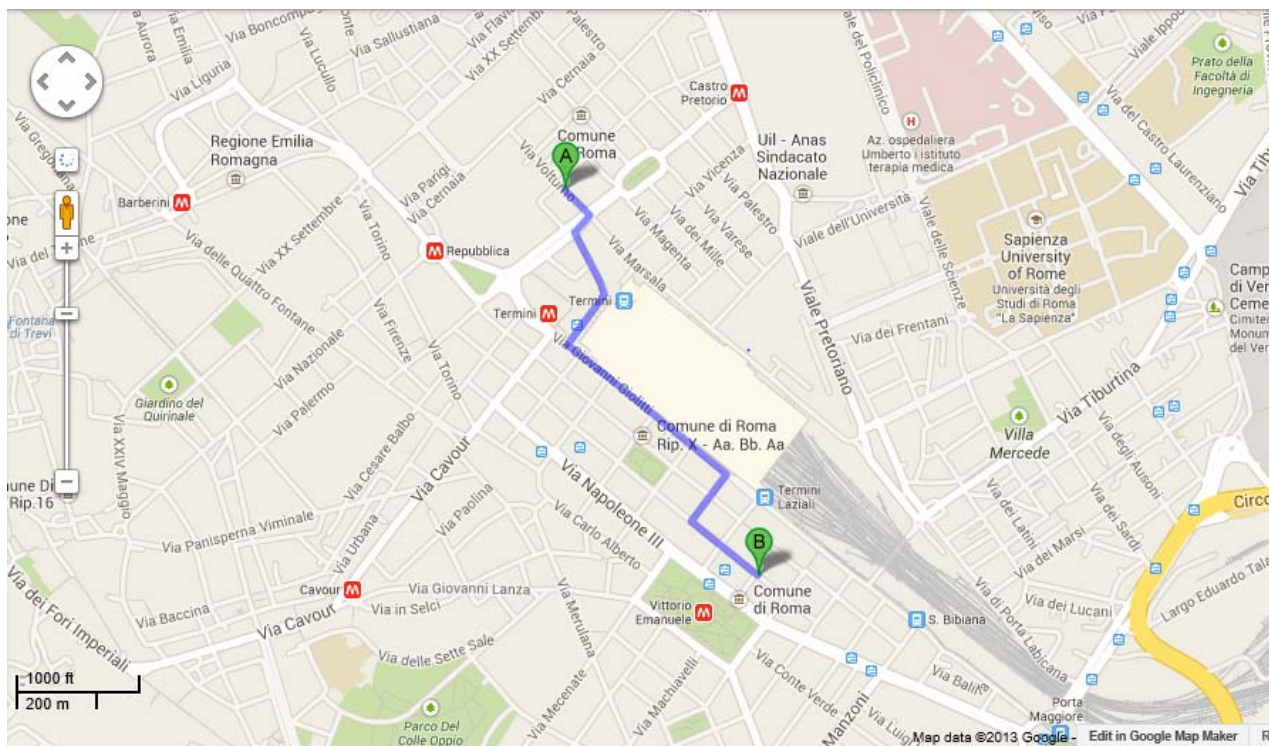
1. Head northeast on Galleria Termini toward Via Marsala

2. Turn left onto Via Marsala

3. Continue onto Via Volturno
Destination will be on the right

4. Via Volturno, 42 Roma, Italy

FROM FORESTERIA LA SAPIENZA (A) TO CASERMA SANI (B)



1. Head southeast on **Via Volturmo** toward **Via Solferino**

2. Turn right onto **Viale de Nicola Enrico**

3. Turn left onto **Piazza dei Cinquecento**

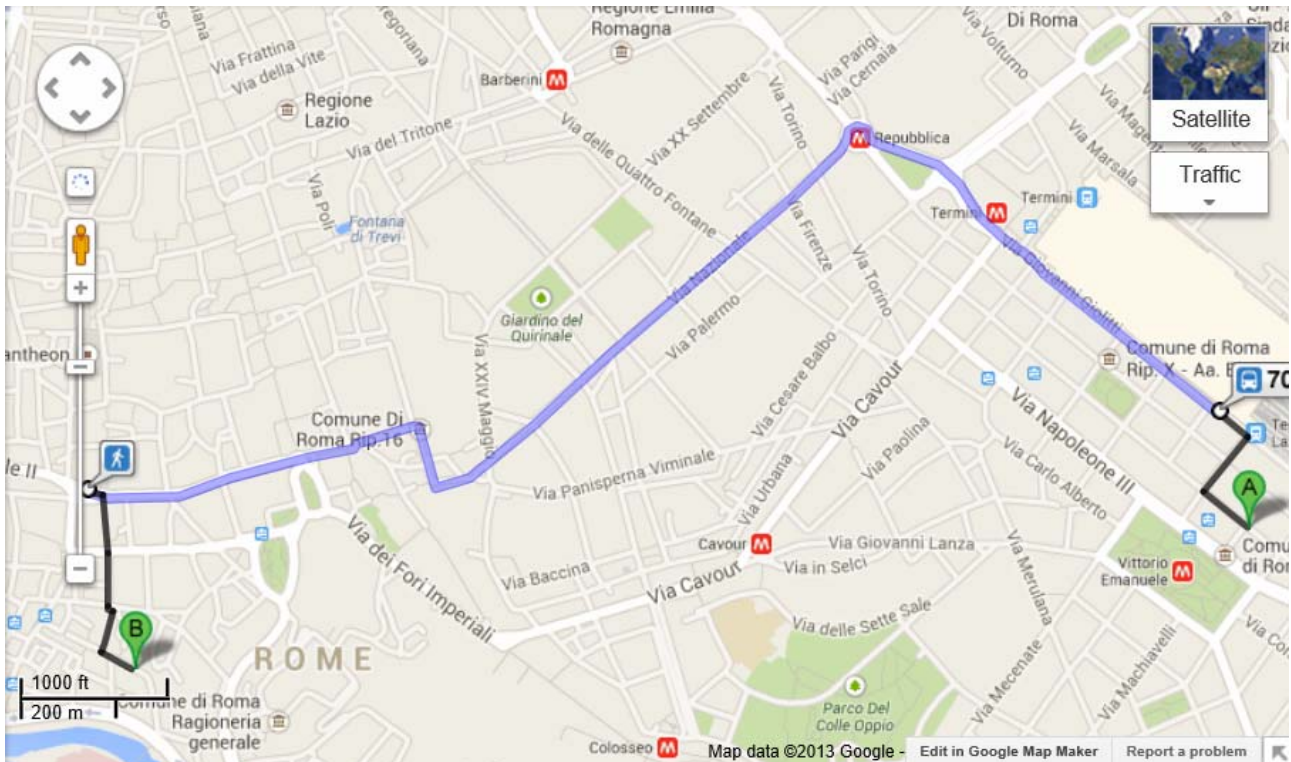
4. Turn left onto **Via Giovanni Giolitti**

5. Turn right onto **Via Alfredo Cappellini**

6. Turn left onto **Via Principe Amedeo**

7. Via Principe Amedeo, 186 Roma, Italy

FROM CASERMA SANI (A) TO SOCIAL DINNER RESTAURANT (B)



Public transport directions to Via del Portico D'Ottavia, Roma, Italy

A Via Principe Amedeo, 186
Roma, Italy

Walk to Giolitti
About 4 mins (350 m)

Beta: Use caution – This route may be missing pavements or pedestrian paths.

1. Head northwest on **Via Principe Amedeo** toward **Via Ricasoli** 120 m
- ➡ 2. Turn right onto **Via Mamiani** 140 m
- ⬅ 3. Turn left onto **Via Giovanni Giolitti**
Destination will be on the right 81 m

O **Giolitti**
70 Bus towards Clodio
13:50 - 14:06 (17 mins, 9 stops)

Largo Torre Argentina

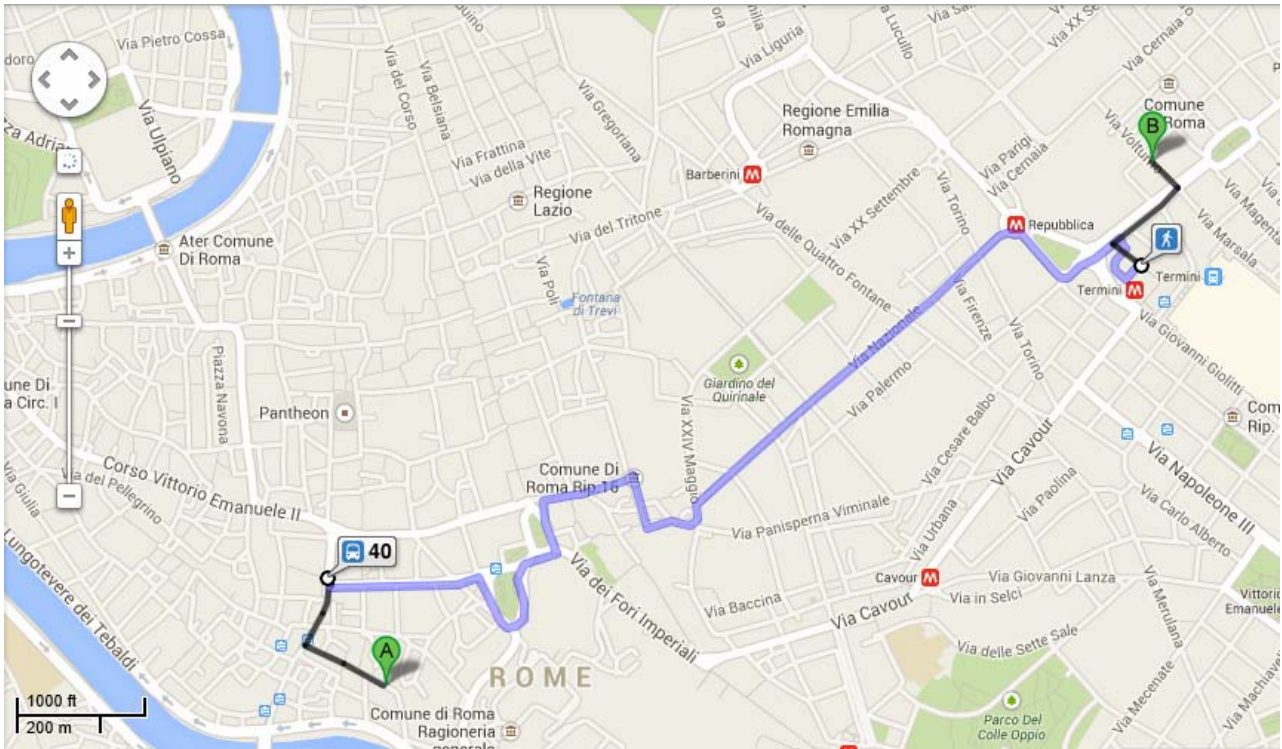
🚶 Walk to Via del Portico D'Ottavia, Roma, Italy
About 6 mins (450 m)

Beta: Use caution – This route may be missing pavements or pedestrian paths.

1. Head east on **Corso Vittorio Emanuele II** toward **Largo di Torre Argentina**
36 m
- ➡ 2. Turn right onto **Via San Nicola Dè Cesarini**
120 m
3. Continue onto **Via Paganica**
110 m
- ↙ 4. Slight left onto **Piazza Mattei**
16 m
- ➡ 5. Turn right onto **Via della Reginella**
89 m
- ↙ 6. Turn left onto **Via del Portico D'Ottavia**
74 m

B Via del Portico D'Ottavia
Roma, Italy

FROM THE SOCIAL DINNER RESTAURANT(A) TO FORESTERIA LA SAPIENZA (B)



Public transport directions to Via Volturno, 42, Roma, Italy



Via del Portico D'Ottavia
Roma, Italy

🚶 Walk to Via Torre Argentina
About 5 mins (400 m)

Beta: Use caution – This route may be missing pavements or pedestrian paths.

1. Head northwest on Via del Portico D'Ottavia toward Via di Sant'Ambrogio

110 m

2. Continue onto Via di Santa Maria del Pianto

100 m

➡ **3. Turn right onto Via Arenula**

89 m


4. Continue onto Largo Arenula

72 m

⬅ **5. Turn left onto Via di Torre Argentina**
Destination will be on the left

18 m

Via Torre Argentina

 **40** Bus towards Termini
14:10 - 14:28 (18 mins, 5 stops)


Termini

 Walk to Via Volturno, 42, Roma, Italy
About 5 mins (400 m)


Beta: Use caution – This route may be missing pavements or pedestrian paths.

1. Head northwest on Piazza dei Cinquecento toward Viale de Nicola Enrico

83 m

 **2. Turn right onto Viale de Nicola Enrico**

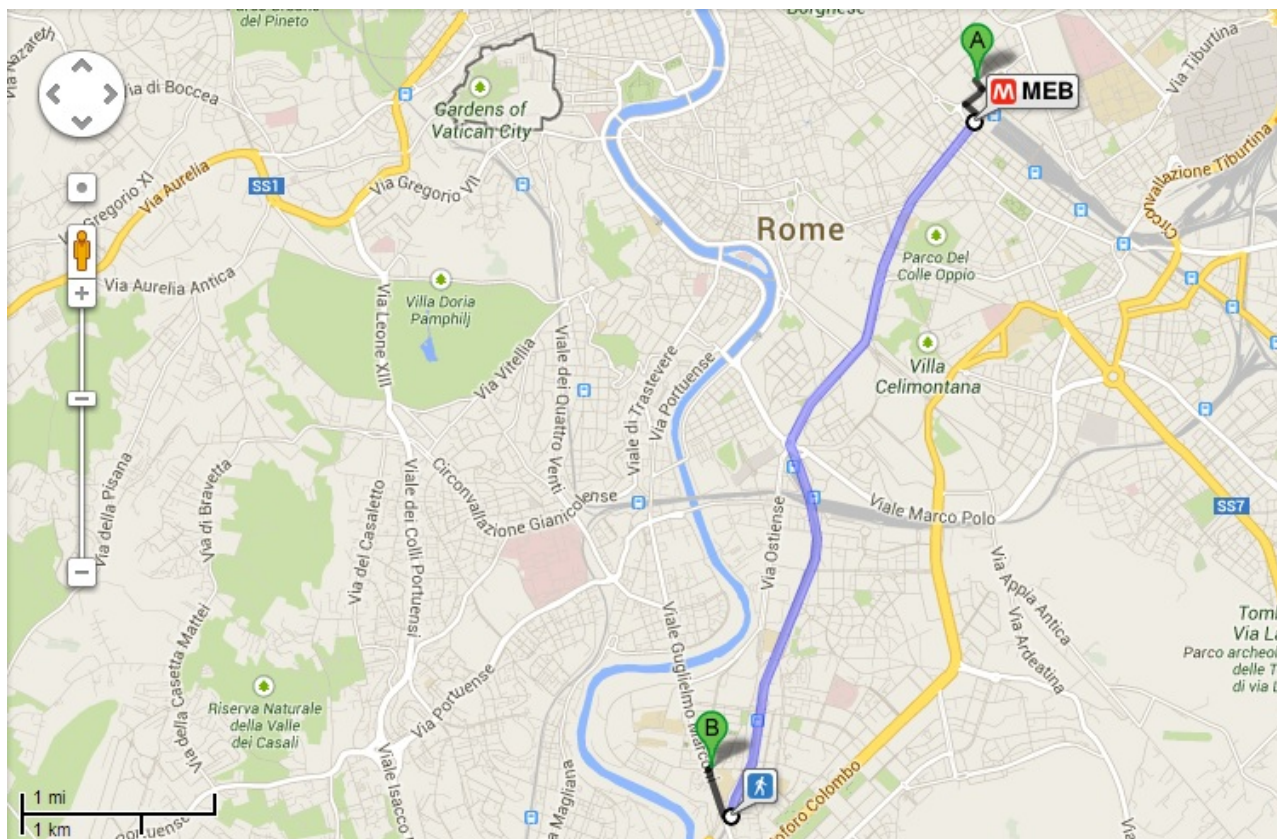
210 m

 **3. Turn left onto Via Volturno**
Destination will be on the right

92 m

B **Via Volturno, 42**
Roma, Italy

FROM FORESTERIA LA SAPIENZA (A) TO ROMA TRE UNIVERSITY (B)



A Via Voltorno, 42 Roma, Italy

Walk to Termini
About 6 mins (500 m)

Beta: Use caution – This route may be missing pavements or pedestrian paths.

1. Head **southeast** on **Via Voltorno** toward **Via Solferino**

92 m

2. Turn **right** onto **Viale de Nicola Enrico**

210 m

3. Turn **left** onto **Piazza dei Cinquecento**

Destination will be on the right


190 m

Termini

M MEB Subway towards Laurentina
14:49 - 15:01 (12 mins, 7 stops)



Marconi

 Walk to Via del Valco di San Paolo, 19, Roma, Italy

About 5 mins (400 m)

Beta: Use caution – This route may be missing pavements or pedestrian paths.

1. Head north on Viale Guglielmo

Marconi

400 m



2. Turn right onto Via del Valco di San Paolo

Destination will be on the right

16 m



Via del Valco di San Paolo, 19

Roma, Italy

Travel time: about 23 mins